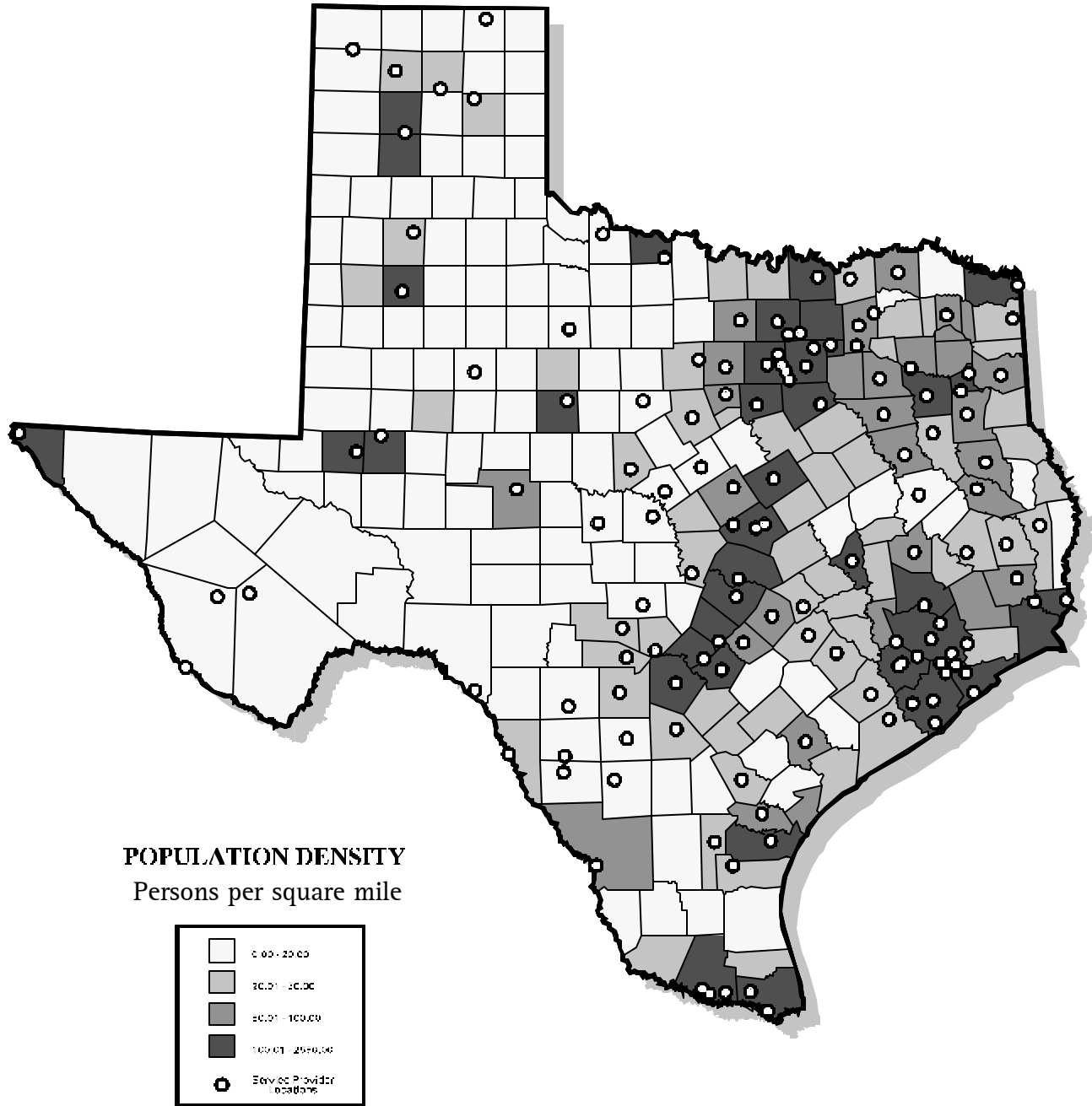
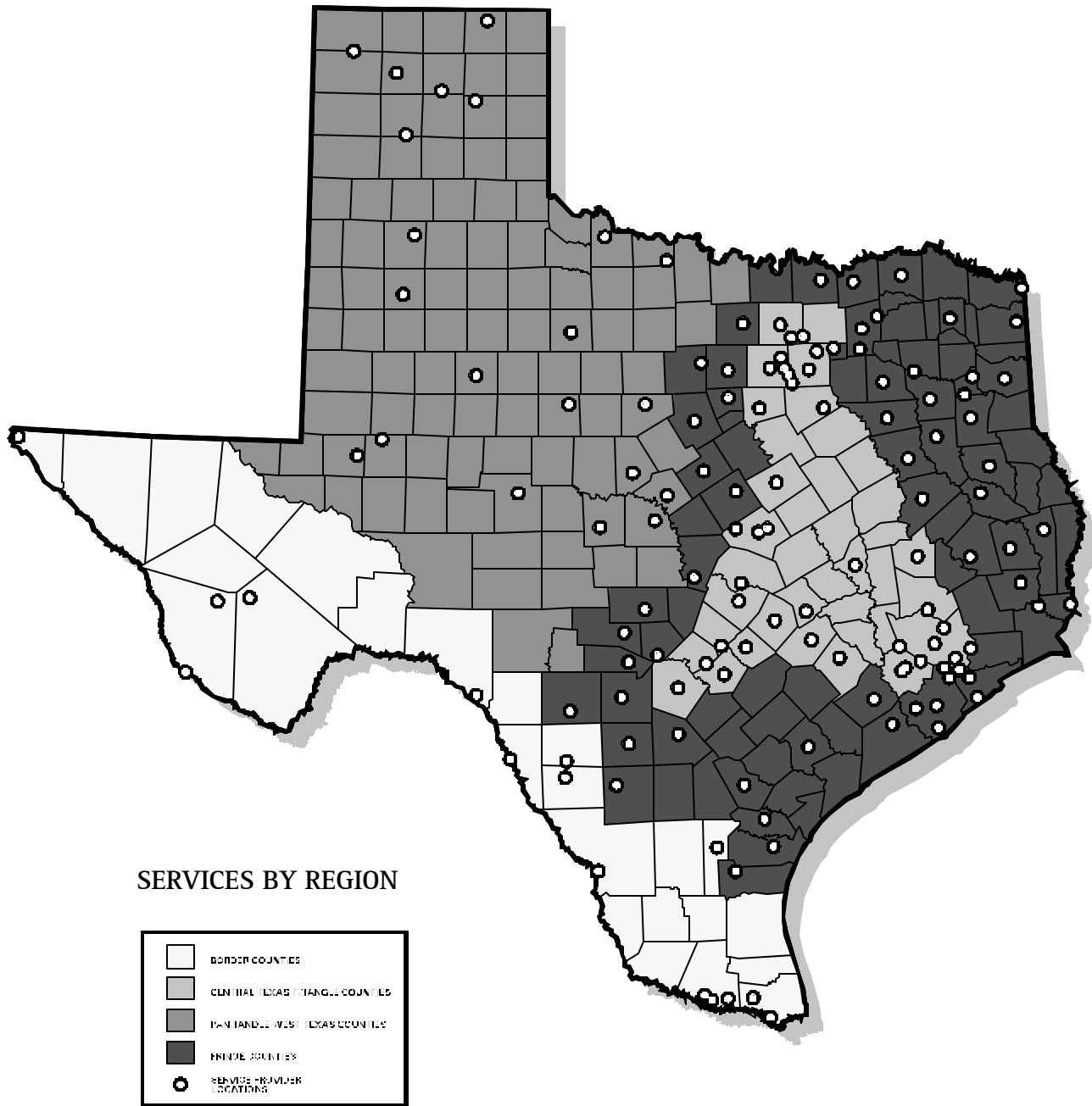


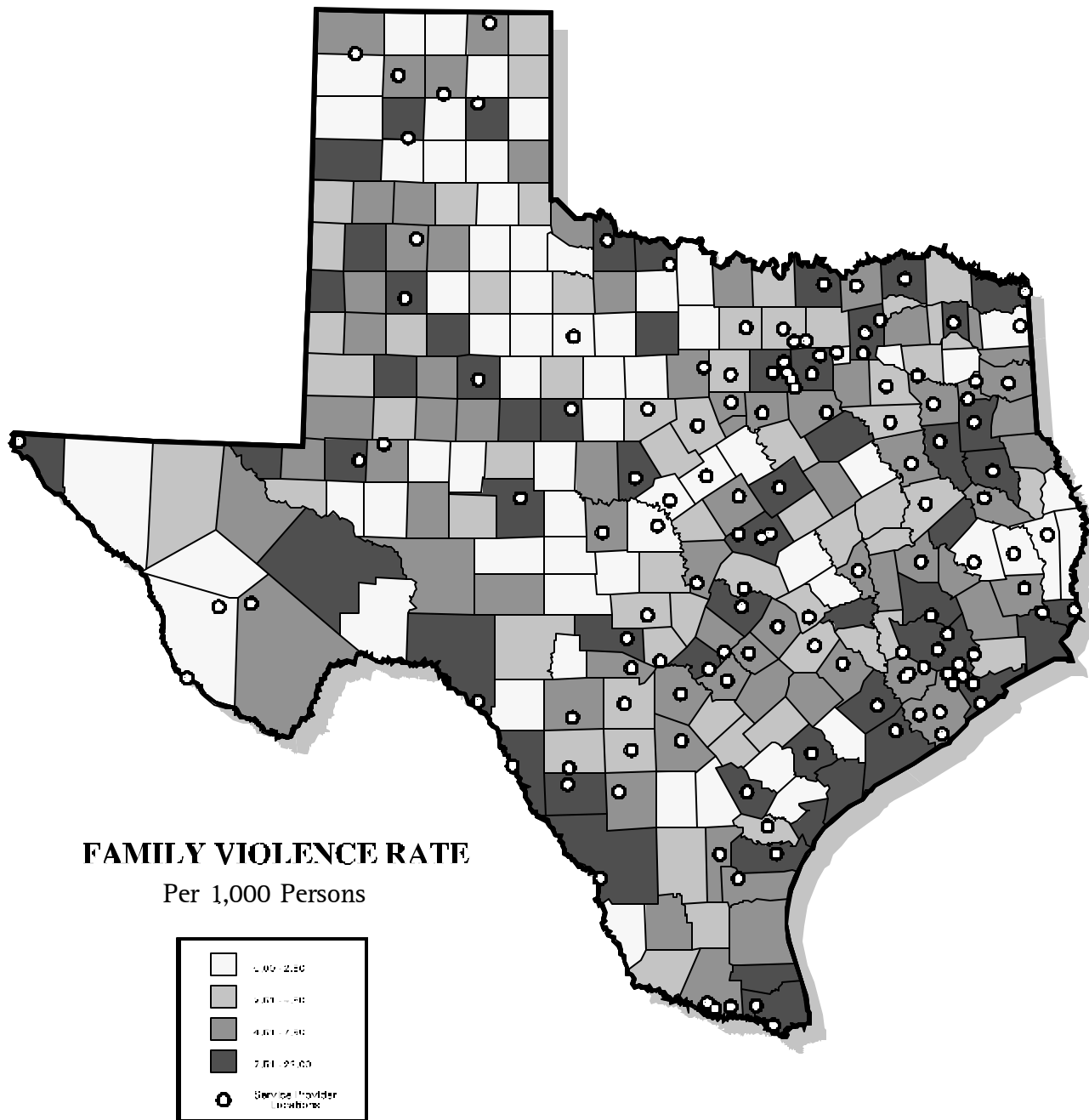
Map 1: Population Density with Service Provider Locations



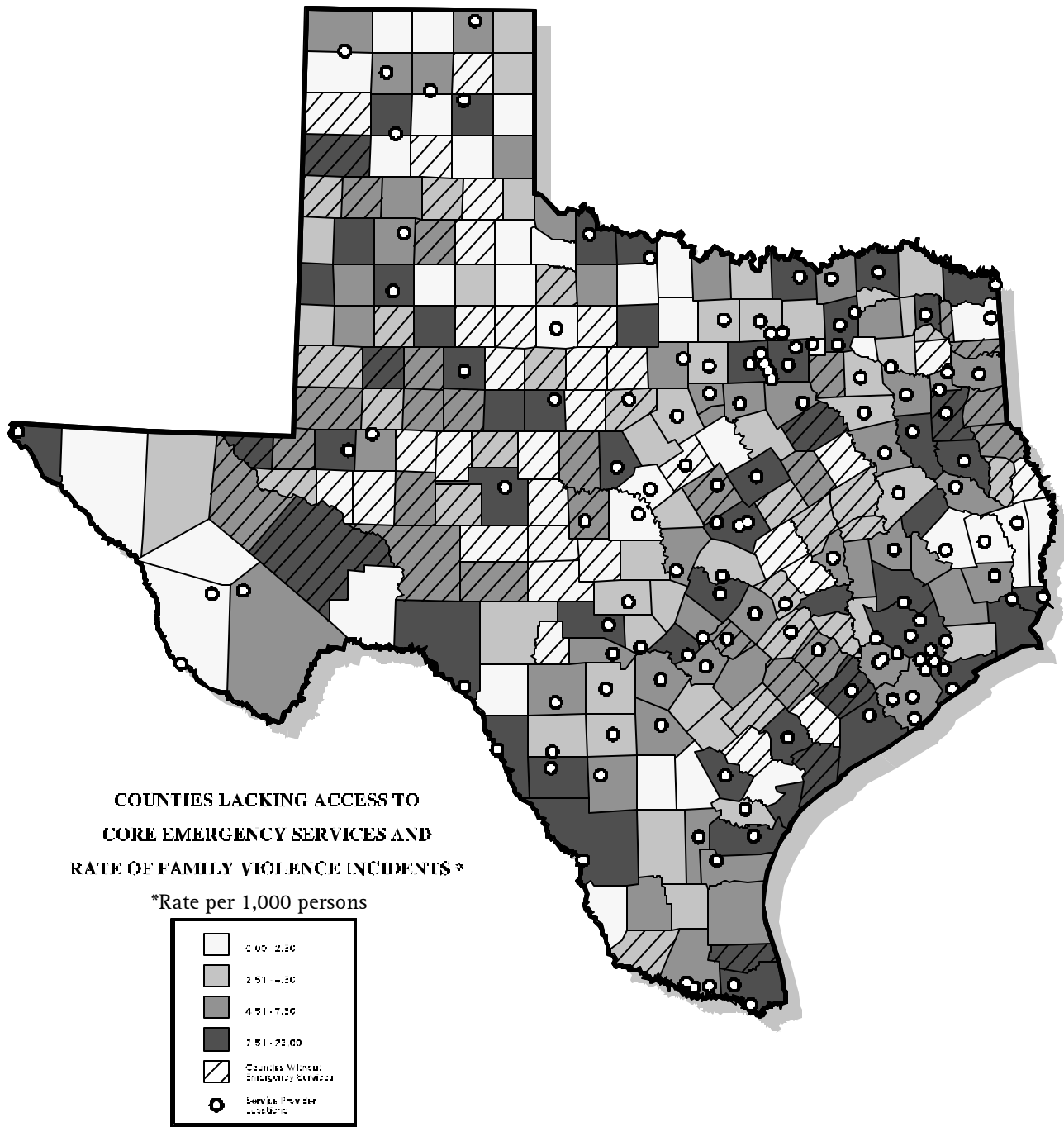
Map 2: Regions with Service Provider Locations



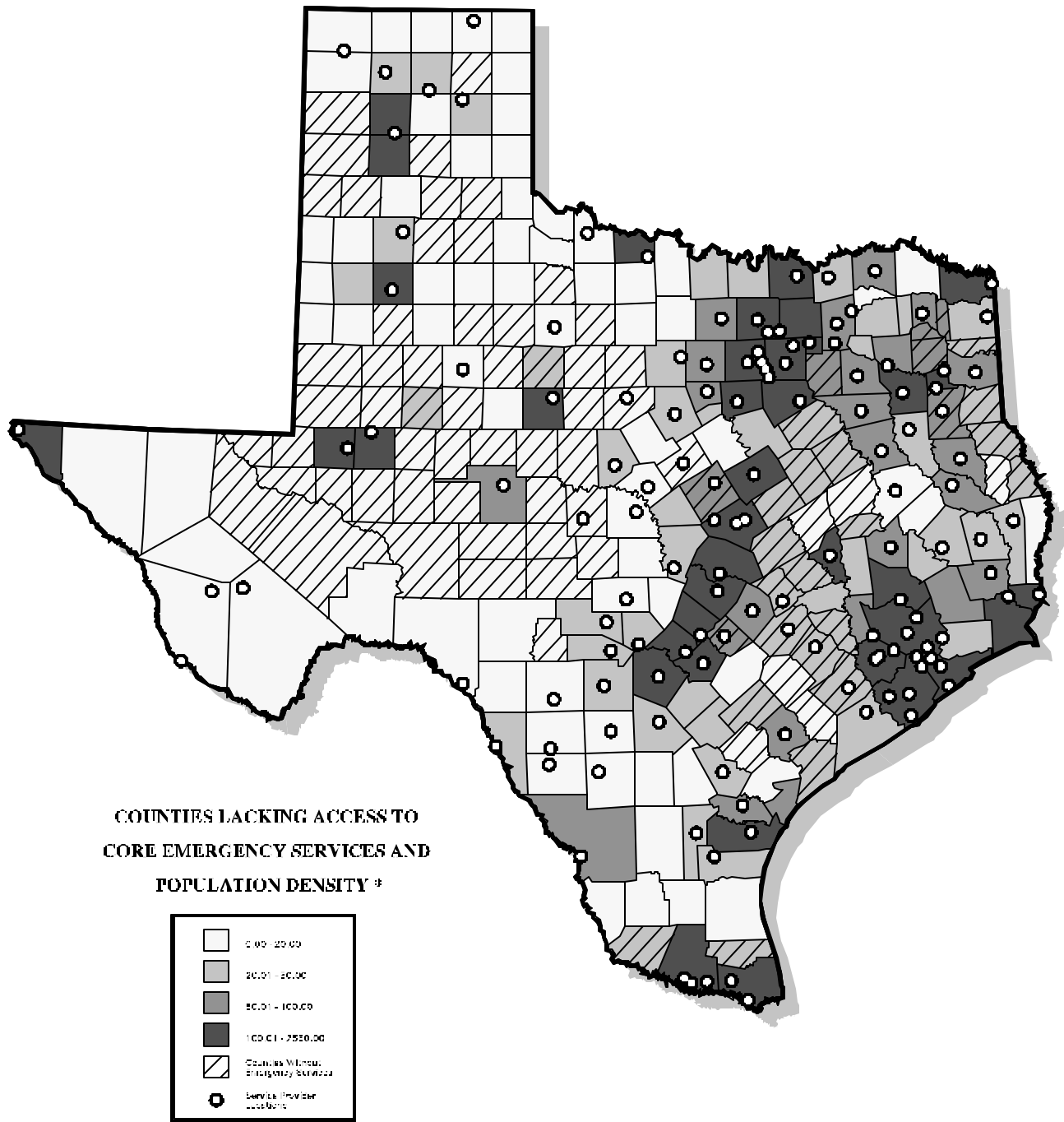
Map 3: Reported Family Violence Rate with Service Provider Locations



Map 4: Access to Core Emergency Services Insufficient and Reported Family Violence Rate with Service Provider Locations



Map 5: Core Emergency Services Insufficient and Population Density with Service Provider Locations



*Per square mile